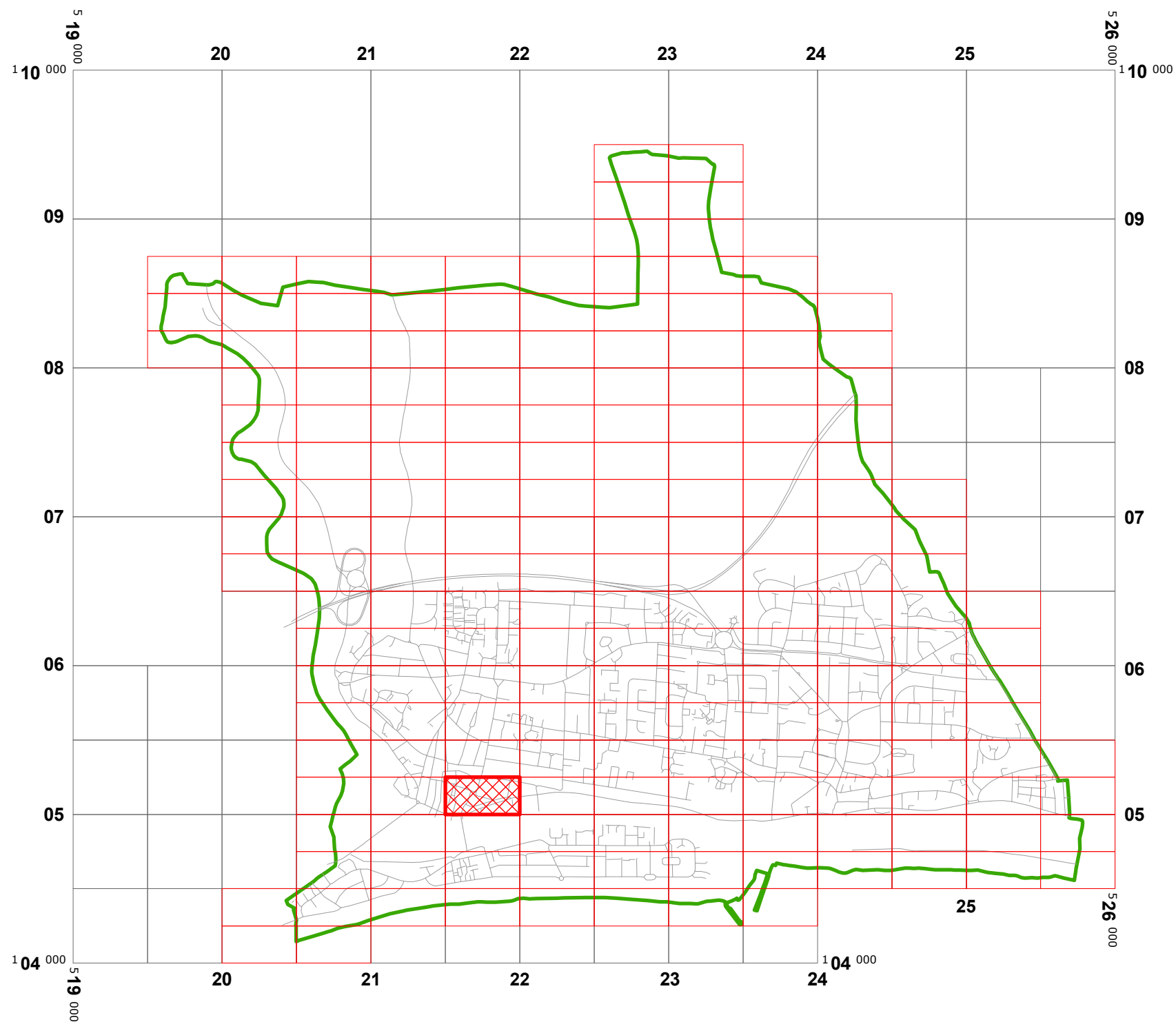


WEST SUSSEX COUNTY COUNCIL
((ADUR DISTRICT) (PARKING PLACES AND TRAFFIC REGULATION)
(CONSOLIDATION) ORDER 2009)
(MINOR NEW ROAD) ORDER 2012

SHOREHAM/SOUTHWICK: LOCATION OF WAITING RESTRICTIONS



KEY:

PARISH BOUNDARY

OS TILE GRID

West Sussex County Council
Infrastructure
The Grange
Tower Street
Chichester
West Sussex
PO19 1RH

WEST SUSSEX COUNTY COUNCIL
(ADUR DISTRICT)
(PARKING PLACES AND TRAFFIC REGULATION)
(CONSOLIDATION) ORDER 2009)
(MINOR NEW ROAD) ORDER 2012

LOCATION OF WAITING RESTRICTIONS



Reproduced from or based upon 2010 Ordnance Survey mapping
with permission of the Controller of HMSO (c) Crown Copyright reserved.
Unauthorised reproduction infringes Crown copyright and may lead
to prosecution or civil proceedings West Sussex County Council Licence No. 100023447

SCALE: 1:35,000
DATE: 01/09/2012

Key for Waiting Restrictions

All areas over which the provision of the orders apply are defined by the shaded areas as shown on the following plans plus a contiguous area not indicated on the plans of verge and/or footway between the carriageway edge and the highway boundary. The plans in this schedule are based upon grid references of the Ordnance Survey National Grid defined by the OSGB 36 triangulation.


Prohibition of waiting

101		check	No waiting at any time	107		pat020	No waiting 8.00am-6.00pm Mon–Sat
-----	---	-------	------------------------	-----	---	--------	----------------------------------

Prohibition of loading

200		brick1	No waiting at any time No loading and unloading 9.00am-6.00pm Mon–Sat	228		usgs717	No waiting at any time No loading and unloading 10.00am-5.00pm any day
-----	--	--------	---	-----	--	---------	--

Free Limited Waiting

716		shd62	Waiting limited to 1hr No return within 1hr 8.00am-6.00pm Mon–Sat
-----	---	-------	---

Specified Vehicles

830		check	Disabled persons vehicles at any time	845		usgs602	No waiting at any time except taxis
-----	---	-------	---------------------------------------	-----	---	---------	-------------------------------------

SS42.

WEST SUSSEX COUNTY COUNCIL
((ADUR DISTRICT) (PARKING PLACES AND
TRAFFIC REGULATION) (CONSOLIDATION) ORDER 2009)
(MINOR NEW ROAD) ORDER 2012

West Sussex County Council in exercise of their powers under Sections 1 (1) 2 (1) and (2), 4 (2), 45, 46, 49 and 53 and Part IV of Schedule 9 of the Road Traffic Regulation Act 1984 "the Act" as amended and of all other enabling powers and after consultation with the chief officer of police in accordance with Part III of Schedule 9 to the Act hereby make the following Order:-

1. This Order shall come into operation on the 1st day of September 2012 and may be cited as "West Sussex County Council ((Adur District) (Parking Places and Traffic Regulation) (Consolidation) Order 2009) (Minor New Road) Order 2012."
2. The "West Sussex County Council (Adur District) (Parking Places and Traffic Regulation) (Consolidation) Order 2009" is hereby amended by the deletion from it of the plan specified in the First Schedule to this Order and the substitution of the plan attached in the Second Schedule to this Order.

FIRST SCHEDULE
Plan number to be revoked

TQ2105SES (Issue No. 2)

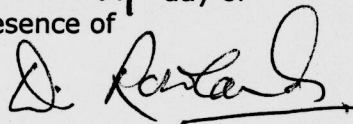
SECOND SCHEDULE
Plan to be substituted
(as attached)

TQ2105SES (Issue No. 3)

The COMMON SEAL of WEST SUSSEX
COUNTY COUNCIL was hereto affixed


the ~~FOURTEENTH~~ day of AUGUST 2012.

in the presence of



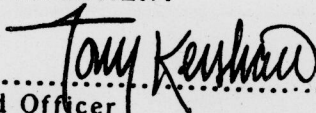
Authorised Signatory

)
)
)
)
) (L.S.)
)
)
)
)



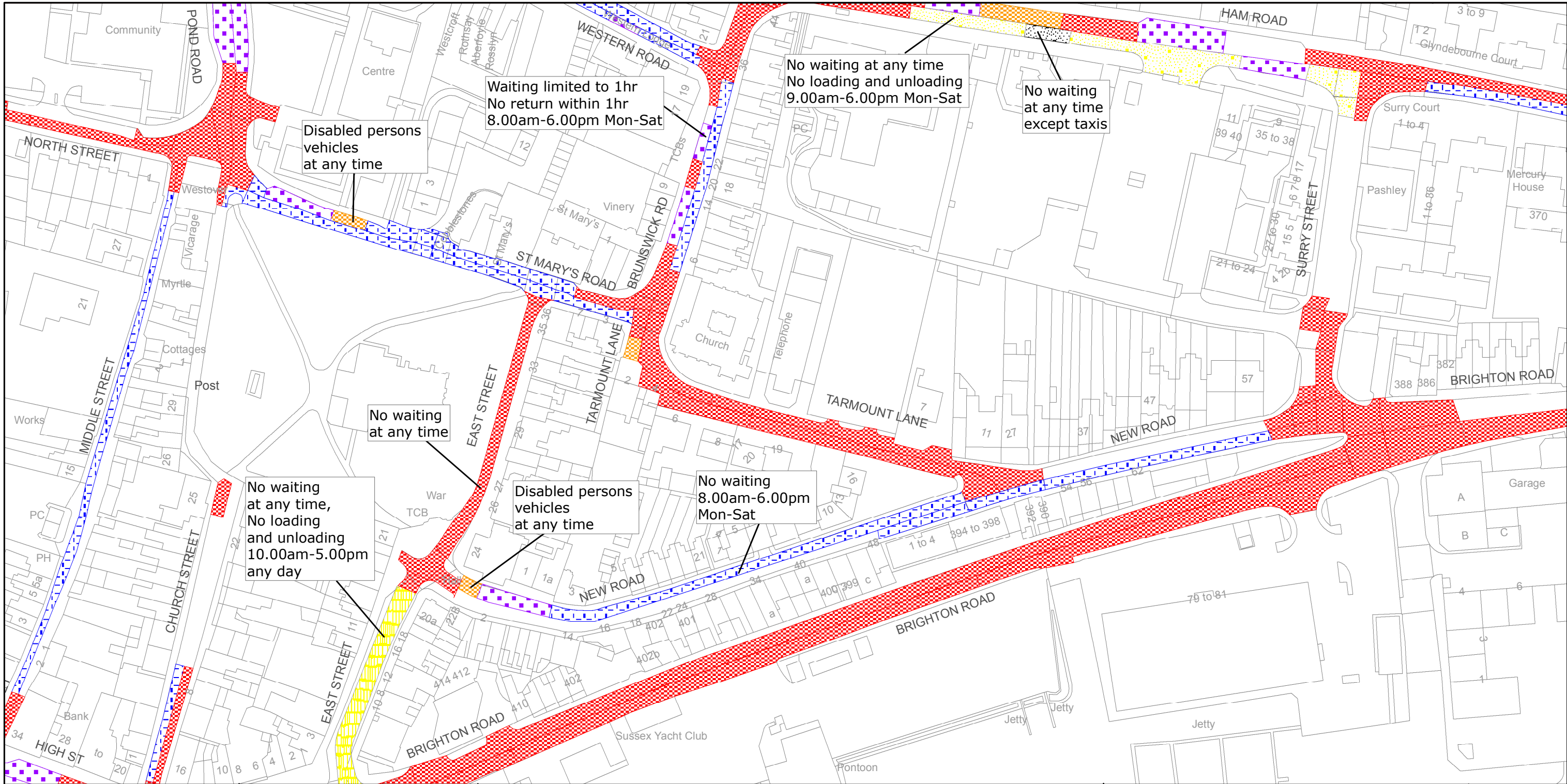
officer DELEGATED AUTHORITY

I HEREBY CERTIFY THIS TO
BE A TRUE COPY OF THE
ORIGINAL DOCUMENT



.....
Authorised Officer

WEST SUSSEX COUNTY COUNCIL



West Sussex County Council
Communities & Infrastructure
The Grange
Tower Street
Chichester
West Sussex
PO19 1RH

ADUR DISTRICT: SHOREHAM/SOUTHWICK

WAITING RESTRICTIONS

Reproduced from or based upon 2010 Ordnance Survey mapping with permission of the Controller of HMSO (c) Crown Copyright reserved.
Unauthorised reproduction infringes Crown copyright and may lead to prosecution or civil proceedings West Sussex County Council Licence No. 100023447

TILE REF NO: TQ2105SES

SHEET ISSUE NO 3

SHEET ACTIVE FROM 01/09/2012



SCALE:
1:1250
at A3 size